

The Smart Sailing Robot for Navigational Investigation is Used to Explore all the Details on the Zone of the Water Pura



N. R. Deepak, Suhas G K, Bhagappa

Abstract: Ocean Exploration and Navigational Research is driving undertakings by supporting undertakings with PC vision frameworks have shown potential for Sailboat robots made to make assessments at the surface. The marine environment presents an in each commonsense sense, ideal showing ground for the assessment and improvement of robotized progressions. Robot cruising is a tricky task in both turn of events and controlling the boat consequently it joins a wide degree of orders. The cruising robot researches in comprehension of video film, the ID of cruising features, human-robot correspondence, vehicle control, position assessment and mechanical course of action. Key applications for this vessel are the appraisal of marine living spaces and complex moves. An idea presented has been with a Robotic vehicle what starts normally and truly control the moving thing in the water the robot will get and sends the information to the PC which uses advanced picture managing improvement and investigates appropriate pictures by seeing cut down features which will follow the article present in the outside of ocean. The DC motors are used to turn the arms of the robot to get living spaces.

Keywords: Independent sailing autonomous control embedded systems path planning sensors autonomous portable robots' autonomous vehicles.

I. INTRODUCTION

For Explore, Survey and Mine the sea. To target requesting subsequently and really control the moving article in the water, the robot will present and catch respects and sends data to the Base Station. To finish a man-machine affiliation, explicit assessment and may same this be utilized the trading of item. To analyze the brought down mining and observation of cutoff points or different districts of premium. Sea recognizing has been regularly completed satellites, planes, floats, boats and examination vessels. In any case, satellites and planes are restricted by overcast cover, normal/geographical thought comparably as spatial target. Noticed investigation vessels are costly to send. Spatial testing is incredible with gotten floats, and can't act ordinarily dispatched off unequivocal locales of interest.

All through the few various years, the making necessities of the oceanographic neighborhood better regular seeing and discernment frameworks have stimulated the mechanical neighborhood scholastic specialists and restrictive associations. As requirements be, basic progress has been found in the new turn of events and utilization of self-directing marine stages like drifters, lightweight flyers, self-administering brought down vehicles and free cruising vehicles (ASVs) [3]. These stages gives different capacities to payload, correspondence, versatility, and freedom. Recently, extraordinary ASVs have been made for astray information recording in shallow water, checking of different marine trademark information either alone or as a portion of a sensor affiliation. These in front of alluded to vehicles are standard electrically fueled frameworks and experience the abhorrent effects of a setback of freedom that confines their usage to brief missions. Marine robots could be a proficient reaction for extended length missions and semi-reliable presence in the seas since they depend upon practical sunlight-based energy. Regardless, collecting a hard and fast operational stuff plan for a solid self-regulating cruising framework is now a test. Building programming setup to give absolutely self-regulating intuition limits is additionally an issue. The fundamental duty of this paper is to propose an outright stuff and programming plan for improvement of self-overseeing marine motorized vehicle. The equipment planning [7] joins a sweeping course of action of sensors and actuators stimulated by a battery pack that is charged by a sun-arranged board. For block disclosure, an Omni-directional camera got together with an inertial appraisal unit and sonar will be utilized. For course and control of the vehicle, a potential based responsive way organizing approach is proposed. The particular boat kinematic objectives are changed into virtual obstacles to deal with potential headings comparatively as sail point sensibly. The paper is encouraged as follows. Regardless, the equipment planning of our model is introduced. Sensors, actuators, and different peripherals are portrayed nearby the correspondence joins between them. Second, the discernment module for block conspicuous verification is introduced. Third, the course and control modules are portrayed. The way where coordinating assessment responds to impediments saw steadily by recalculating the heading unexpectedly.

Manuscript received on 19 April 2021 | Revised Manuscript received on 04 October 2021 | Manuscript Accepted on 15 November 2021 | Manuscript published on 30 November 2021.

* Correspondence Author

Deepak NR* Professor, Department of Computer Science Engineering Bengaluru (Karnataka) India

Bhagappa, Assistant Professor, Department of Computer Science Engineering Bengaluru (karnataka) India

Suhas GK, Assistant Professor, Department of Computer Science Engineering Bengaluru (karnataka) India

© The Authors. Published by Lattice Science Publication (LSP). This is an open access article under the CC-BY-NC-ND license (<http://creativecommons.org/licenses/by-nc-nd/4.0/>)

The Smart Sailing Robot for Navigational Investigation is Used to Explore all the Details on the Zone of the Water Pura

II. PROBLEM STATEMENT

To plan an explore computerization which investigates in understanding of video film, the distinguishing proof of route highlights, man-robotization association, vehicle control, position assessment and mechanical plan. Key applications for this vessel are the evaluation of country's sea limit and anglers' action. The data introduced has been with a computerization vehicle which actuates consequently and physically control the moving article in the water the robot will catch and sends the data to the framework on base framework which assists with monitoring angler who crosses the country's limit unwittingly .Here Arduino processor is in worked with interfacing a remote raspberry pi camera. The servo vehicles are utilized to precise in the ocean and give development taking all things together the ways.

III. LITERARY WORKS

3.1 Shrewd Sailing Robot for Oceanographic Research

In this outline we will examine the fundamental improvements of the previous years in the field of cruising robot. In this paper the fundamental applications for the utilization of cruising robot will be given Hardware points of view. The most eminent boats, sails (Fig1.4), microcontrollers and sensors that are utilized for cruising robot will be assessed. In like way contains an outline about basic programming structures for self-regulating boats. Since the cruising robot needs a solid relationship for seeing, investigating and controller if there should be an occasion of crisis, the cruising robot needs an information interface with the shore. To perceive and avoid hindrances various systems are utilized. Concerning, the impact dodging part will assess two methods of reasoning. The reenactment and testing a piece of the paper will introduce fundamental redirection procedures and testing moves close. The end will sum up the standard bits of this paper. This is an implanted equipment/programming execution for the figuring strategy of a confined scale electronic self-regulating cruising boat. The framework [1] is solidified with Arduino, ZigBee tx and rx, Bluetooth module, GPS, Ultrasonic sensor, Accelerometer, Waterproof DC servomotors, [1] V battery supply work in a metallic model of boat. Equipment challenges: Equipping a robotized cruising boat with microcontroller, sensors, actuators and other surprising stuff required is particularly irritating. Waterproofness is a colossal issue in this specific condition. Sensors need to give dependable information in an uncertain climate. All fragments [6] ought to be near nothing and sufficiently lightweight to be passed on by the boat. Controlling assessments: Routing of free cruising boats is a problematic undertaking since for a cruising boat relatively few out of each odd course is immediate sailable. There is besides a tremendous capability in as far as possible speed a boat can reach on a given course. It is in like way hard to setup courses since boats are working in a questionable and reliably propelling climate. Energy self-governance: Autonomous cruising boats utilized in significant length missions on the sea need to pass on completely required energy with them and besides hoard energy from the climate Impact evasion: To execute the

need to screen motorized cruising boats consistently, they ought to have the decision to dodge crashes with ships and different deterrents in the water.

3.2 Plan and Development of GPS-GSM Based tracking System with Google Map Based Monitoring

These issues are overwhelmed by the framework. This construction has Global Positioning System (GPS) which will get the headings from the satellites among other fundamental data. Overall arranging structure is basic in current world. This can be valuable in official seeing, following of the burglary vehicle and different applications. The design is microcontroller based that contains a general organizing framework (GPS) and by and large framework for advantageous correspondence (GSM). This undertaking utilizes essentially a single GPS contraction and a two-way correspondence measure is refined utilizing a GSM modem [2]. GSM modem, given a SIM card utilizes a near correspondence measure as we are utilizing in normal telephone. By and large Journal of Computer Science, Engineering and will find focus by the utilization of a Web application (HTML based application) in Google map. The framework awards to follow the objective at whatever point and any place in any climate conditions.

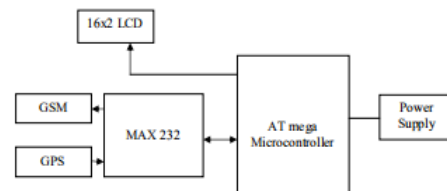


Fig.1 Architecture unit

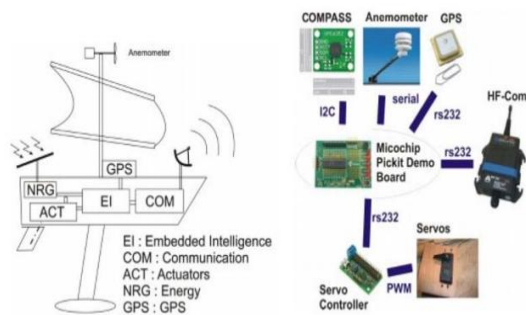


Fig. 2 Framework of Architecture Unit

It contains two units one is bestowing side (vehicle unit) and other one is seeing side. 1) GPS: GPS modules are inescapably utilized for course, orchestrating, time and different purposes. GPS radio wire gets the domain respects from the satellites. GPS gives data: 1) Message transmission time 2) Position around then GSM: GSM modem is utilized for sending and enduring the information. SIM 300 is a tri-band GSM/GPRS motor. It deals with different frequencies for example EGSM 900MHz, DCS 1800MHz and PCS 1900MHz. Microcontroller: The construction utilizes a CMOS 8-cycle microcontroller (Fig1.2). It depends upon RISC plan. It contains of 16k bytes of blaze program memory, 1K byte inside SRAM and 512 bytes EEPROM.



Applications: The structure isn't confined to find the zone of the goal yet furthermore discovers the distance traveled b/w two stations. This structure is straightforward, viably installable, successfully open and can be used for various purposes. After foundation structure Programming Program The thing making PC programs is done in 'C' language. Information (co-ordinates) got by GPS [4] from the satellites is depicted in the Software Program. During constant years, one can see a making improvement concerning the use of self-regulating surface vehicles (ASVs) with applications like port security, mines countermeasure, insight, and reconnaissance mission. Possibly the standard explanations behind this making improvement is the essential for better ordinary taking note. Meteorological and ordinary evaluations unequivocally need better portrayal of the general cycles and in this manner require a wide extent of observational contraptions to comprehend the dazzling connection between the seas and the climate. Ocean perceiving has been routinely completed satellites, planes, floats, research vessels, or boats of probability. Despite [8], satellites and planes are bound by shady cover, passing/geological thought comparably as spatial target. Noticed investigation vessels are costly to send and ordinarily experience the underhanded effects of separation. Spatial testing is tremendous with gotten floats, which can't act typically sent off express zones of interest. All through the most recent various years, the making necessities of the oceanographic neighborhood in situ evaluations and Proportional seeing frameworks have invigorated the mechanical neighborhood astute inspectors and elite associations. Thus, incredible movement has been found in the new turn of events and utilization of self-governing marine stages like vagabonds, lightweight planes, free brought down vehicles (AUVs), and ASVs. As of late, unique ASVs have been made for bathymetric information recording in shallow water, checking of different sea life natural information either alone or as a component of a sensor affiliation. These as of late referred to vehicles are standard electrically controlled constructions and experience the insidious effects of a setback of self-choose that restricts the irutilization to introduce second.

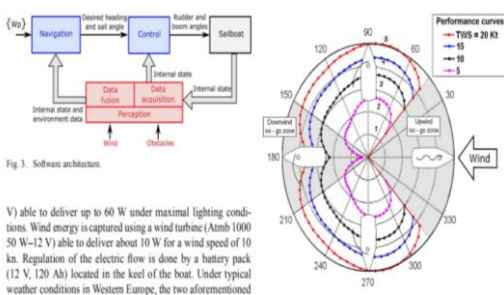


Fig. 3 Speed Polar Diagram of Sailboat

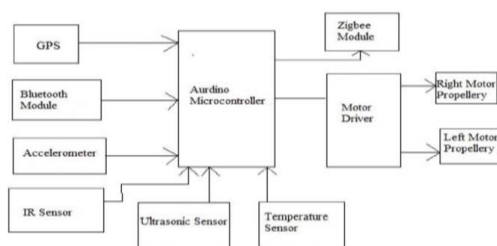


Fig. 4 System block diagram

IV. PROPOSED WORK

The control structure incorporates a Basic Stamp 2sx little regulator 4connected to the compass, wind sensor and the two engines. Given the restricted arranging force and memory open on the Basic Stamp, a PDA was connected through the progressive port to run the (generally) processor and memory raised verifiable level exceptional code. To furnish the PDA with consent to sensor information and servo control a principal demand show was set up with the Basic Stamp offering acceptance to the sensors and engines and the PDA performing control choices. A Psion 5MX PDA was from the start picked as it fused an inconsequential flash card for non-fanciful information putting away and had the choice to run the Linux working framework, this upheld the movement of programming with a PC PCalso running Linux, with the code basically being moved to the Psion at whatever point it had been shown to proceed accurately utilizing the PC.

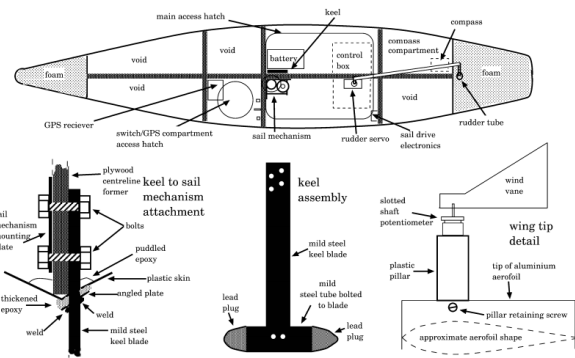


Fig. 5 Sail Mechanism View

This cycle unquestionably reduced the time expected to build up the thing. Regardless, issue se joined where the program lead differed between the PC and the Psion because of compiler differences. Various weaknesses were identified in the use of a control structure split between a PDA and a Basic Stamp. These fantastically concerned the speed at which the Basic Stamp could oversee pushing toward orders from the PDA, because of this issue the Basic Stamp would every so often crash if insufficient time was left between two orders. The secret decision of a Psion 5MX PDA made extra stuff issues as in setting the Psion into the development of the boat as frequently as conceivable beat it's reasonably flimsy steady connector out of position. To choose this it was accordingly supplanted with a HP Jornada 720 PDA (comparably running Linux) which highlighted a stronger connector and offered the work environment of a far-off affiliation card which simplified repeating and information move. To empower the movement of the control programming a test structure (considering an open source cruising game 5) was done to introduce similar API as the robot control program. The test structure permitted the key lead of the control figuring to be verified, at any rate the test system end up being of just limited use as it was too sublime regularly responding speedier than the authentic robot could and neglect to duplicate a huge bundle of the issues experienced genuinely.



The Smart Sailing Robot for Navigational Investigation is Used to Explore all the Details on the Zone of the Water Pura

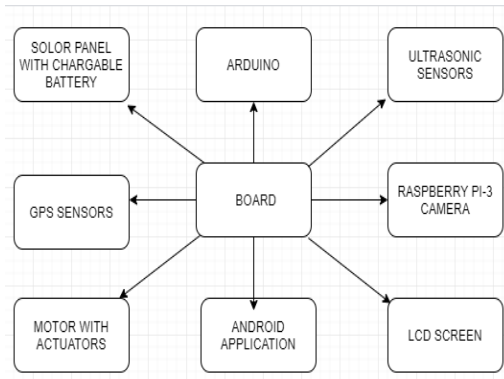


Fig. 7 Block Diagram

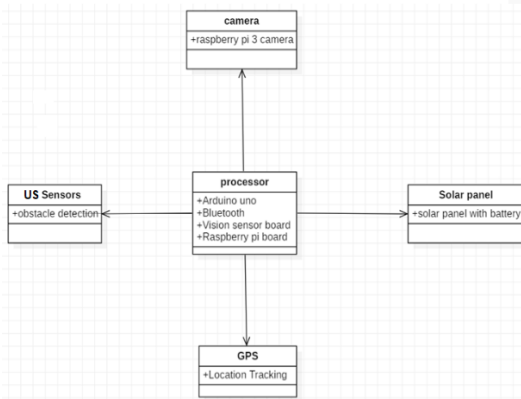


Fig. 8 Master class Diagram

The control framework was finished as a fundamental relative regulator that empowered the boat to stay on a compass heading specified by the client at run time. The general regulator worked by making rudder changes with respect to the difference between the current and required compass heading. Sail changes were made the most of through a which related breeze bearing (relative with the boat) with sensible sail settings by strategies for a request table. An extra trouble to both these figuring occurs considering the way that sail empowered vessels can't be voyaged direct towards the breeze and are normally fit for cruising just around 45 degrees either side of it. A boat endeavoring to journey into the breeze should along these lines befuddle across the breeze to secure any ground. The current condition was seen by standing apart the ideal heading from the as of now saw breeze bearing, when it was settled that the boat was in the 90 degree "a no man's land" the ideal heading was then acclimated to be 45 degrees more than the breeze heading, after a pre-picked extent of time it was changed to be 45 degrees not all around the breeze course and this relationship of rotate proceeded until the breeze heading changes or the boat changes course.

V. RESULT

The purpose of these experiments was to test the navigation and control modules of the sailboat, without the obstacle detection module. For the field test depicted in Fig. 14, the mean wind angle in the north-east-down (NED) reference frame was 330 with a standard deviation of 13 . The true wind speed was equal to 5.3 m/s (mean value) with a standard deviation of 0.8 m/s and the boat speed was 1.3 m/s (mean value, standard deviation: 0.3 m/s). All the data during this run were logged at a sampling.

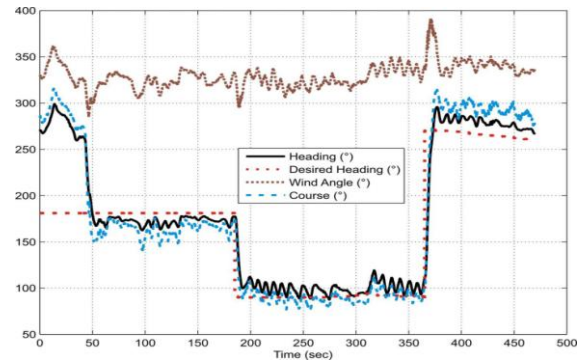


Fig. 9 The course (direction of the sailboat velocity vector) is also shown in this figure, with a mean drift (leeway angle) of around 10 with respect to the heading (yaw angle of the vehicle).

Fig. 10 shows the two low-level control inputs: the mainsail angle and the rudder angle. During this field test, the desired sail angle was kept constant (30 regardless of the wind direction) since the speed optimization was not the objective in this case. The rudder PD controller was only active when the heading error was greater than an empirically set value of 7 . This allows a power consumption reduction since, in this case, the rudder actuator is only active 10% of the time, which is two times less than the value used for the estimation of the power budget briefly outlined in Section II-A. Of course, this comes at the expense of the accuracy of the heading control and can explain the heading oscillations of the sailboat.

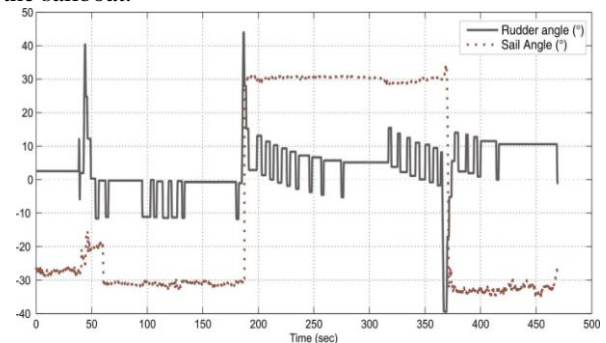


Fig. 10 Field experiments: Rudder and sail angles.

VI. CONCLUSIONS

This endeavor stands firm on the likelihood that a fleet of cruising robots can be made and executed for oceanographic assessment and assessment purposes. Adventures like this help with surveillance of marine life and various pieces of the ocean. A more noteworthy model of a comparative assignment can be worked for more prominent assessment fields like ocean mining, metal ID, sonar applications, etc Results from the lake starters are summarized Experiment 1 was truncated in view of the breeze reducing to under 1 mi/h after the fourth leg. Wind conditions during Experiment 1 were unbelievably factor due to the possibility of the enveloping scene. Developments in course of more than 90 occurred and generally, the breeze was light. Environment conditions during each test are summarized in Table 4.



The tracks achieved by the robot in the lake fundamentals are showed up in. It is clear from the track plots that inside and out the investigations the robot achieved a predictable yet to some degree confounding speed of progress to windward. It is moreover sure that the course made incredible to windward on each leg changed generally both inside and between tests.

REFERENCES

1. Abril J., Salom J., S.O. (1997). Fuzzy control of a sailboat. International Journal of Approximate Reasoning. Alexander Schlaefler, O.B. (ed.) (2011). Proceedings of the 4th International Robotic Sailing Conference. Springer. Atmel (2016). Atmega2560. <http://www.atmel.com/devices/atmega2560.aspx>. Accessed: 03-04-2016. [\[CrossRef\]](#)
2. Stelzer, R. and Jafarmadar., K. (2011). History and recent developments in robotic sailing. Proceedings of the 4th International Robotic Sailing Conference.
3. Fabrice Le Bars, L.J. (ed.) (2013). Proceedings of the 6th International Robotic Sailing Conference. Springer.
4. Breivik, M. and Fossen, T.I. (2009). Guidance laws for autonomous underwater vehicles. In Tech. CAN bus (2016). Controller area network (can) overview. <http://www.ni.com/white-paper/2732/en/>. Accessed: 03-04-2016. [\[CrossRef\]](#)
5. Van Aartwijk, M.L., Tagliola, C.P. and Adriaans, P.W. (1999). AI on the ocean: the robosail project. In Proceedings of the 15th European Conference on Artificial Intelligence
6. L. Xiao and J. Jouffroy. Modeling and nonlinear heading control of sailing yachts. In Proc. IEEE Journal of Oceanic engineering, 39(2):256–268, 2014. [\[CrossRef\]](#)
7. R. Stelzer, T. Proll, and R.I. John. Fuzzy logic control system for autonomous sailboats. In In IEEE Fuzzy Systems Conference, pages 1–6, 2007. [\[CrossRef\]](#)
8. F. Plumet, H. Saoud, and M-D Hua. Line following for an autonomous sailboat using potential fields method. In Proc MTS/IEEE, OCEANS-Bergen, pages 1–6, 2013. [\[CrossRef\]](#)
9. Smith, J. Syntax of referencing in How to reference books (ed. Smith, S.) 180-181 (Macmillan, 2013).
10. Schott, D. H., Collins, R. N. & Bretscher, A. Secretory vesicle transport velocity in living cells depends on the myosin V lever arm length. J. Cell Biol. 156, 35-39 (2002). [\[CrossRef\]](#)
11. Sorace R.E., Reinhardt V. S., and Vaughn S. A., “High-speed digital-to-RF converter,” U.S. Patent 5 668 842, Sept. 16, 1997.
12. Manaster, J. Sloth squeak. Scientific American Blog Network <http://blogs.scientificamerican.com/psi-vid/2014/04/09/sloth-squeak> (2014).
13. Karnik A., “Performance of TCP congestion control with rate feedback: TCP/ABR and rate adaptive TCP/IP,” M. Eng. thesis, Indian Institute of Science, Bangalore, India, Jan. 1999.

AUTHOR PROFILE



N. R. Deepak, M.Tech, Ph.D, FC-HRD, MISTE Motivating and Talented Sociological professor driven to inspire students to pursue academic and personal excellence. Consistently strive to create a challenging and engaging learning in which students become life-long scholar and learner. Deeply invested in achieving tenure through administrative service committee contributions and an

accomplishment oriented approach to teaching. With my Credentials and Enthusiasm to Placement & Teaching Excellence for 15 years of experience, as a skilled, Research-Oriented, Placement Officer and Dedicated Teacher with a recent Doctorate Degree in Computer & Information Sciences from VTU., I am well prepared to dedicate myself to the highest standards of instruction at your esteemed Institution and exceed your expectations for this position.



Bhagappa, MTech(CSE),.Ph.D(CSE),.ISTE .Tech degree from Visvesvaraya Technological University (VTU), Belgaum, and also completed his Ph.D degree from VTU, Belgaum. Currently working as Assistant Professor at HKBK College Of Engineering, Department of Computer Science and Engineering, Bangalore. Having a 7 years of Experience in Teaching and Research My strengths

are, disciplined, prepared, friendly with new environment , friendly with

students, a good environment creator and motivator. He has been involved in many collaborative research projects financed by various instances including the KSCST. Also organized workshops on life sciences entrepreneurship for academics and professionals s is responsible for Science and Industry Relations, organizes the complementary skills training on Entrepreneurship in HKBK College of Engineering



Suhas G K, MTech.,(Ph.D),.ISTEM.Tech degree from Visvesvaraya Technological University (VTU), Belgaum, and also pursuing his Ph.D degree from VTU, Belgaum. Currently working as Assistant Professor at HKBK College Of Engineering, Department of Computer Science and Engineering, Bangalore. Having a 7 years of Experience in Teaching and Research as on Oct 2021 with the best teacher

award form our collage. His research area of interests cover several aspects includes Compilers ,computer network security, big data and. I have published 4 international conference papers and 4 Journal papers as on Oct 2021 . Having received several important recognitionsto hisresearch career. He has given several invited/plenary talks at international conferences.